

TRIAL HOLES HAVE NOT BEEN CARRIED OUT IN THIS AREA. GPR AND TRIAL HOLE SURVEYS TO BE CARRIED OUT PRIOR TO THE COMMENCEMENT OF WORKS.

NOTES:

- 1) WHERE FLUSH KERBS ARE PROPOSED AT RAISED TABLES A MINIMUM OF 25mm KERB UPSTAND IS TO BE MAINTAINED.
- 2) REFER TO DRAWING 7376-WSP-CT-XX-M2-LA-03004-03012 FOR FURTHER PLANTING DETAILS.
- 3) FOR KEY REFER TO 7376-WSP-CT-AC-DR-HW-000100-00.
- 4) PLEASE REFER TO THE LIGHTING DESIGN PACK, WHEN AVAILABLE, FOR FULL DETAILS OF THE LIGHTING WORKS TO BE UNDERTAKEN.



FOR CONTINUATION REFER TO DRG. 7376-WSP-CT-AC-DR-HW-000100-09

FOR CONTINUATION REFER TO DRG. 7376-WSP-CT-AC-DR-HW-000100-07

RISK:
EXISTING OVERHEAD CABLES
PRESENT. EXTRA CARE TO BE TAKEN
IN THE VICINITY OF OVERHEAD
CABLES



S3-P02	15.11.2024	RK	POST RSA UPDATE	AOS	JAH
S3-P01	26.07.2024	RK	FIRST ISSUE	AOS	JAH
REV	DATE	BY	DESCRIPTION	CHK	APD

DETAILED DESIGN



70 Chancery Lane, London WC2A 1AF
www.fmconway.co.uk www.wsp.com

CLIENT



GREATER
CAMBRIDGE
PARTNERSHIP

PROJECT

COMBERTON GREENWAY

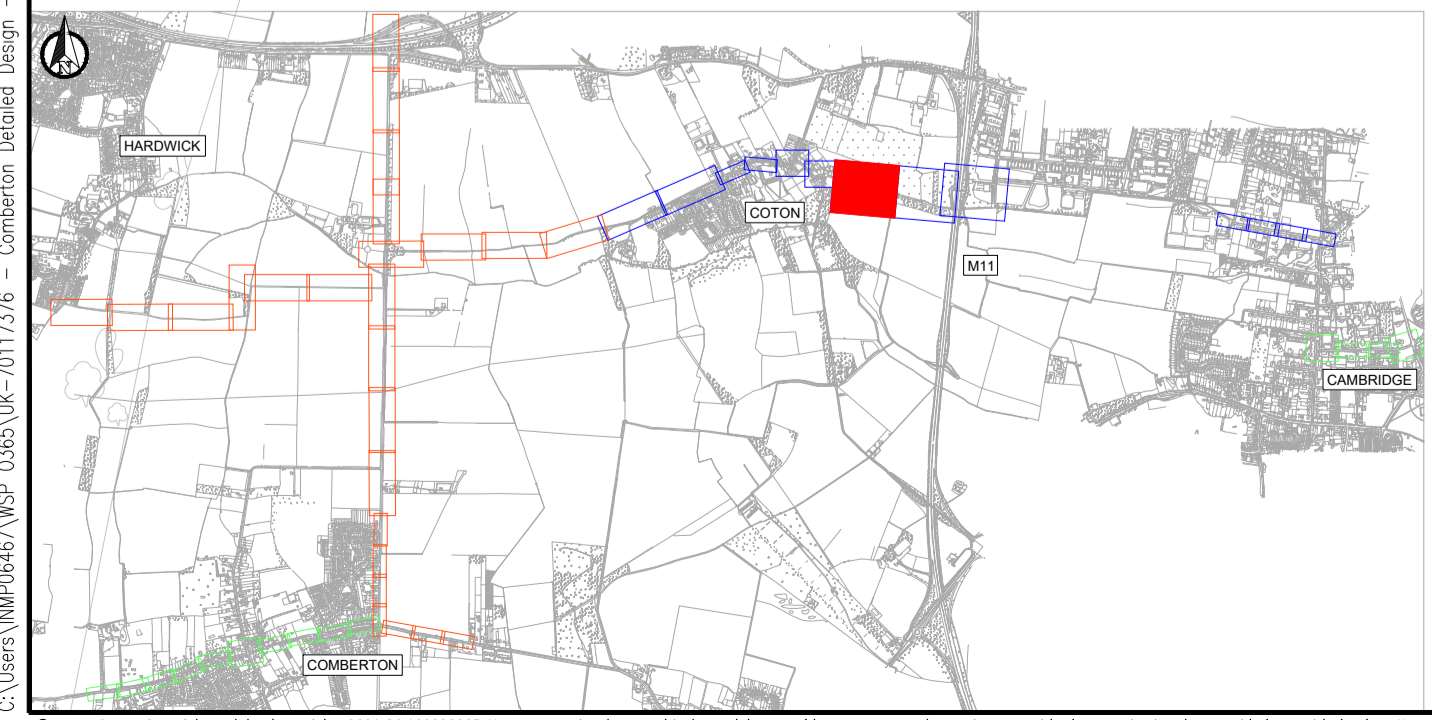
TITLE

GENERAL ARRANGEMENT
ADAMS ROAD AND COTON VILLAGE
SHEET 08 OF 31


SCALE @ A1	DATE	DESIGN/DRAWN	CHECKED	APPROVED	SHEET
1:500	15.11.2024	RK	AOS	JAH	A1
WSP PROJECT NO. 70117376					

DRAWING No.	REV.
7376-WSP-CT-AC-DR-HW-000100-08	S3-P01

C:\Users\WMP064E7\WSP_0355\UK-70117376 - 03_WB\01 - Highways\01_Roads\Road and Coton Village\7376-WSP-CT-AC-DR-HW-000100.dwg 14 Nov, 2024 - 6:23pm



© Crown Copyright and database rights 2021 OS 100022505. You are permitted to use this data solely to enable you to respond to, or interact with, the organisation that provided you with the data. You are not permitted to copy, sub-license, distribute or sell any of this data to third parties in any form.



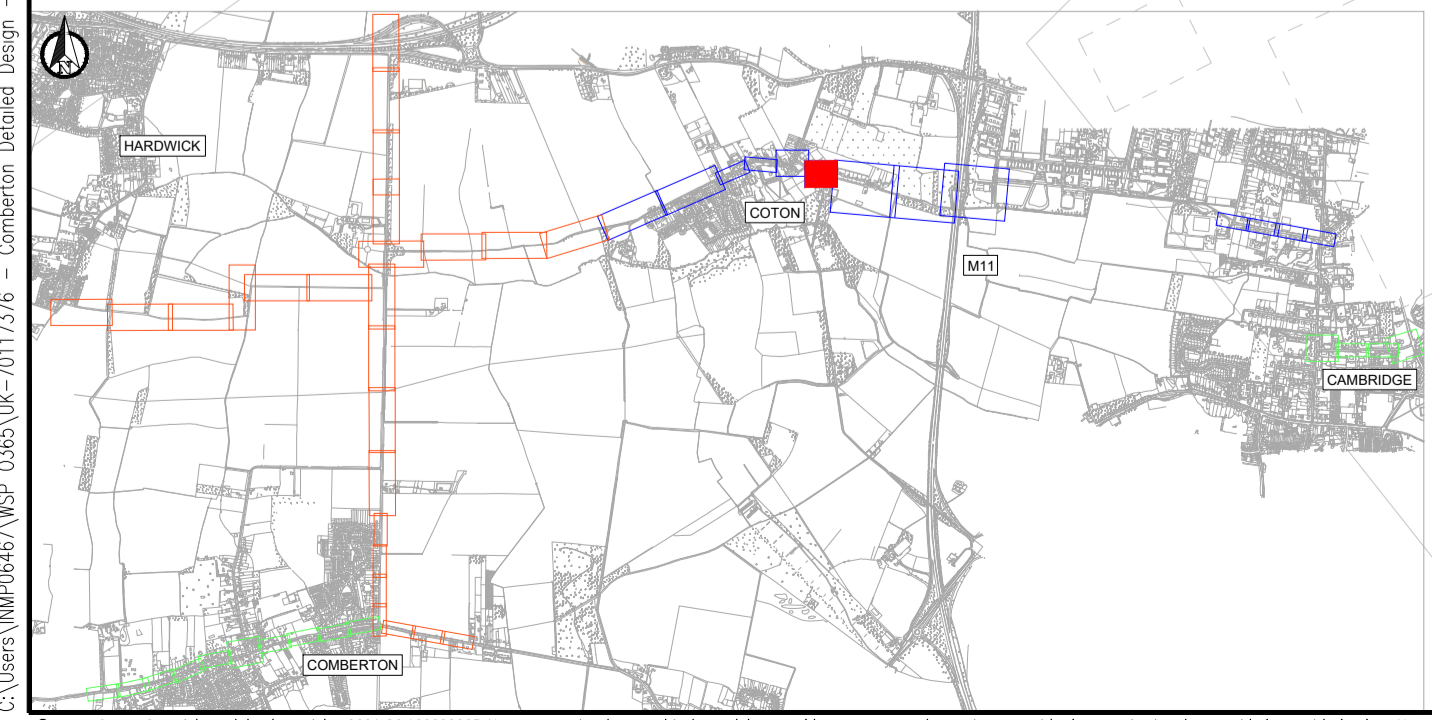
TRIAL HOLES HAVE NOT BEEN CARRIED OUT IN THIS AREA. GPR AND TRIAL HOLE SURVEYS TO BE CARRIED OUT PRIOR TO THE COMMENCEMENT OF WORKS.

NOTES:

- 1) WHERE FLUSH KERBS ARE PROPOSED AT RAISED TABLES A MINIMUM OF 25mm KERB UPSTAND IS TO BE MAINTAINED.
- 2) REFER TO DRAWING 7376-WSP-CT-XX-M2-LA-03004-03012 FOR FURTHER PLANTING DETAILS.
- 3) FOR KEY REFER TO 7376-WSP-CT-AC-DR-HW-000100-00.
- 4) PLEASE REFER TO THE LIGHTING DESIGN PACK, WHEN AVAILABLE, FOR FULL DETAILS OF THE LIGHTING WORKS TO BE UNDERTAKEN.



C:\Users\WMP064E7\OneDrive\Work\Adams Road and Coton Village\7376-WSP-CT-AC-DR-HW-000100.dwg 14 Nov, 2024 - 6:25pm



REV	DATE	BY	DESCRIPTION	CHK	APP
S3-P02	15.11.2024	RK	POST RSA UPDATE	AOS	JAH
S3-P01	26.07.2024	RK	FIRST ISSUE	AOS	JAH

DRAWING STATUS: **DETAILED DESIGN**



CLIENT: **GREATER CAMBRIDGE PARTNERSHIP**

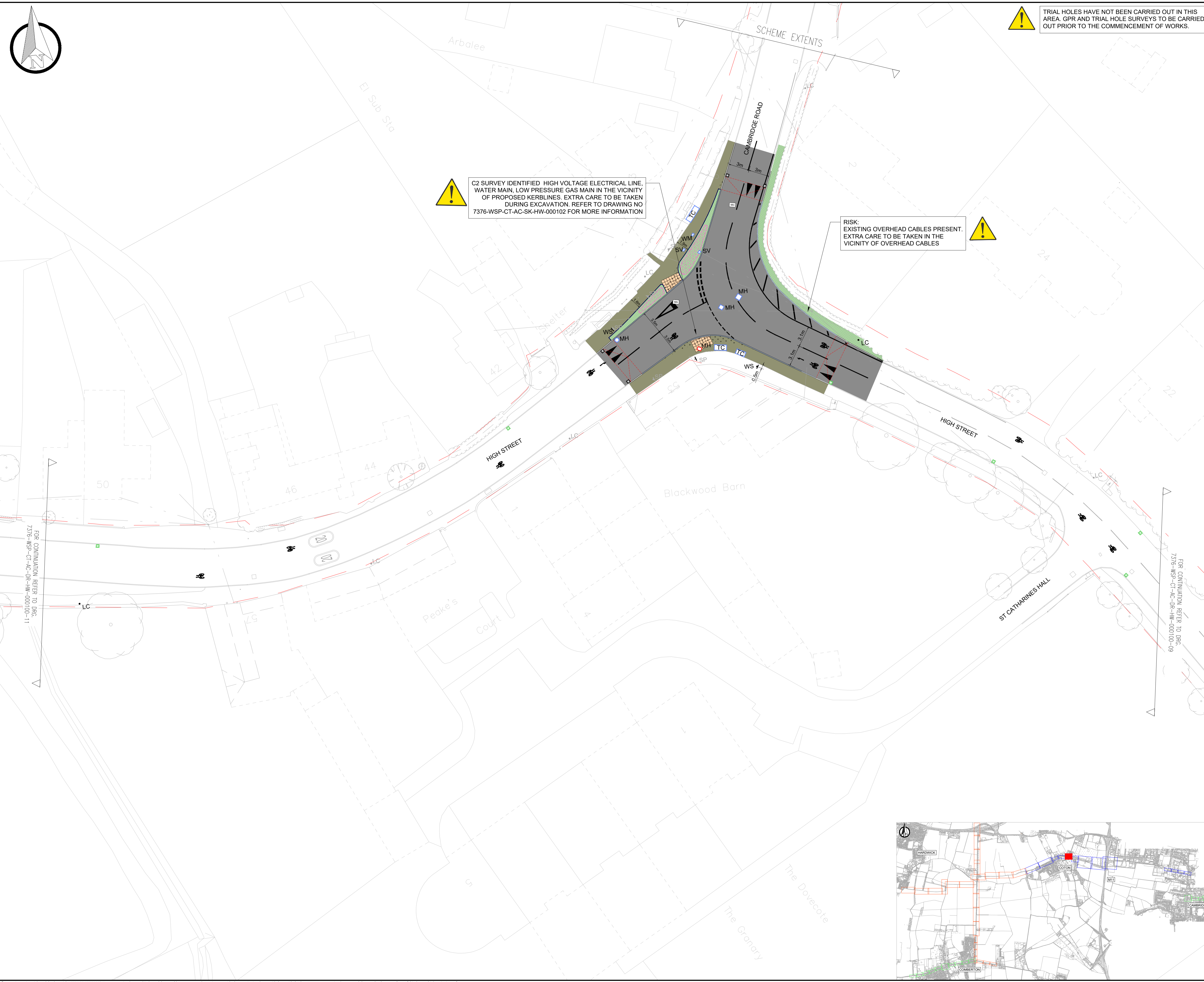
PROJECT: **COMBERTON GREENWAY**

TITLE: **GENERAL ARRANGEMENT
ADAMS ROAD AND COTON VILLAGE
SHEET 09 OF 31**

SCALE @ A1	DATE	DESIGN/DRAWN	CHECKED	APPROVED	SHEET
1:250	15.11.2024	RK	AOS	JAH	A1

WSP PROJECT NO: **70117376**

DRAWING No: **7376-WSP-CT-AC-DR-HW-000100-09** REV: **S3-P01**



C2 SURVEY IDENTIFIED HIGH VOLTAGE ELECTRICAL LINE, WATER MAIN, LOW PRESSURE GAS MAIN IN THE VICINITY OF PROPOSED KERBLINES. EXTRA CARE TO BE TAKEN DURING EXCAVATION. REFER TO DRAWING NO 7376-WSP-CT-AC-SK-HW-000102 FOR MORE INFORMATION



RISK: EXISTING OVERHEAD CABLES PRESENT. EXTRA CARE TO BE TAKEN IN THE VICINITY OF OVERHEAD CABLES



TRIAL HOLES HAVE NOT BEEN CARRIED OUT IN THIS AREA. GPR AND TRIAL HOLE SURVEYS TO BE CARRIED OUT PRIOR TO THE COMMENCEMENT OF WORKS.

NOTES:

- 1) WHERE FLUSH KERBS ARE PROPOSED AT RAISED TABLES A MINIMUM OF 25mm KERB UPSTAND IS TO BE MAINTAINED.
- 2) REFER TO DRAWING 7376-WSP-CT-XX-M2-LA-03004-03012 FOR FURTHER PLANTING DETAILS.
- 3) FOR KEY REFER TO 7376-WSP-CT-AC-DR-HW-000100-00.
- 4) PLEASE REFER TO THE LIGHTING DESIGN PACK, WHEN AVAILABLE, FOR FULL DETAILS OF THE LIGHTING WORKS TO BE UNDERTAKEN.

S3-P02	15.11.2024	RK	POST RSA UPDATE	AOS	JAH
S3-P01	26.07.2024	RK	FIRST ISSUE	AOS	JAH
REV	DATE	BY	DESCRIPTION	CHK	APD

DRAWING STATUS: **DETAILED DESIGN**



70 Chancery Lane, London WC2A 1AF
www.fmcconway.co.uk www.wsp.com

CLIENT:  **GREATER CAMBRIDGE PARTNERSHIP**

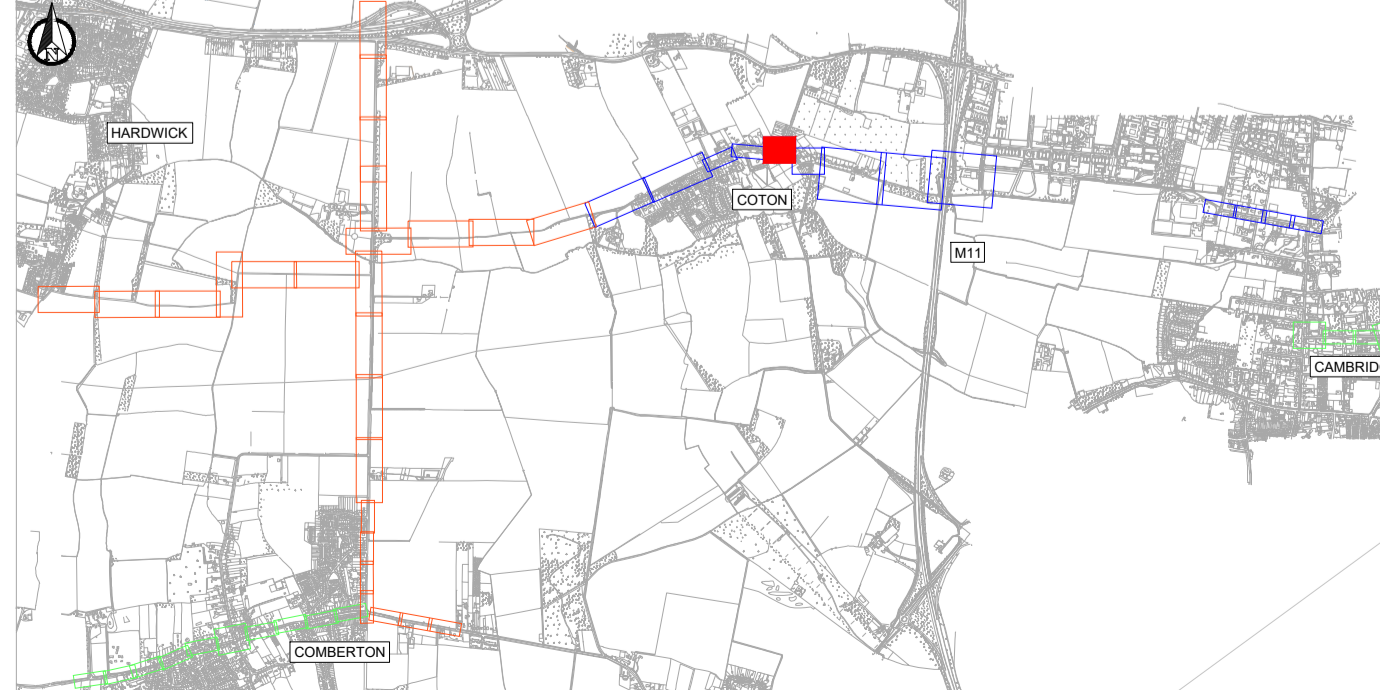
PROJECT: **COMBERTON GREENWAY**

TITLE: **GENERAL ARRANGEMENT
ADAMS ROAD AND COTON VILLAGE
SHEET 10 OF 31**

SCALE @ A1	DATE	DESIGN/DRAWN	CHECKED	APPROVED	SHEET
1:250	15.11.2024	RK	AOS	JAH	A1

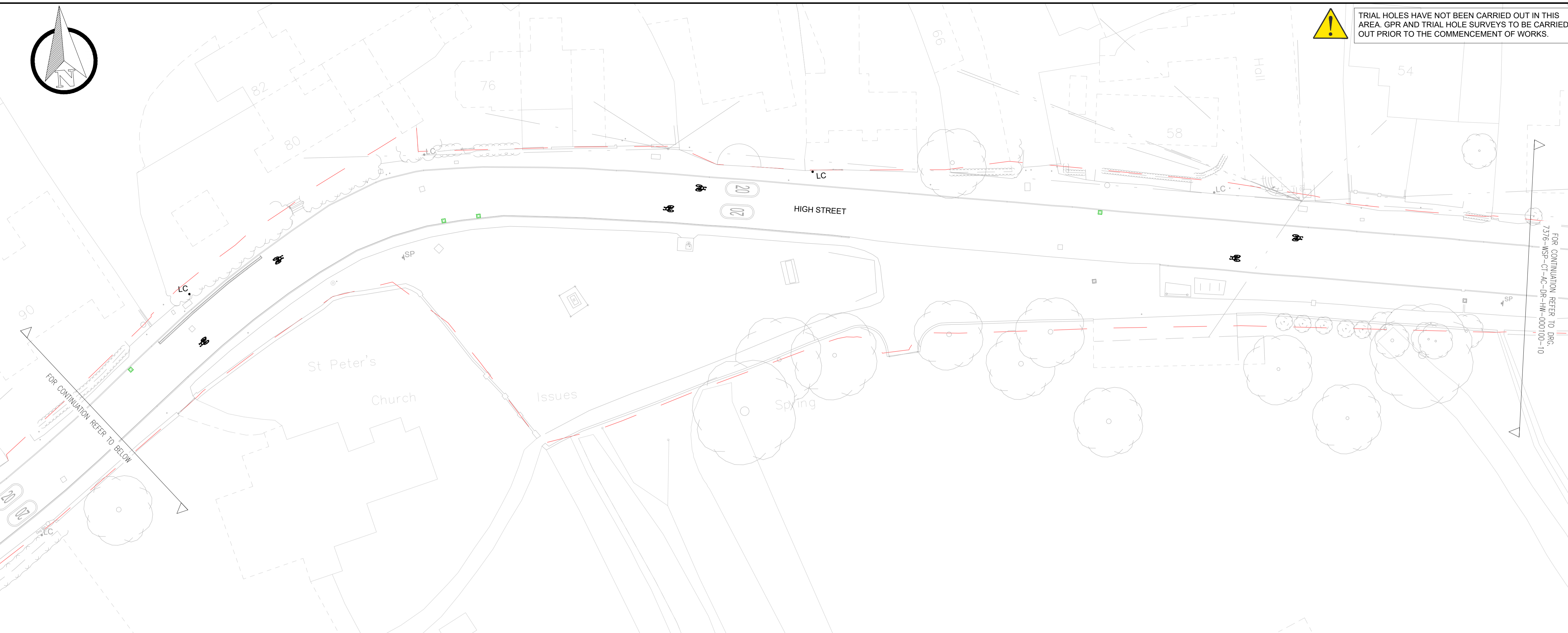
WSP PROJECT NO. **70117376**

DRAWING NO.	REV.
7376-WSP-CT-AC-DR-HW-000100-10	S3-P01

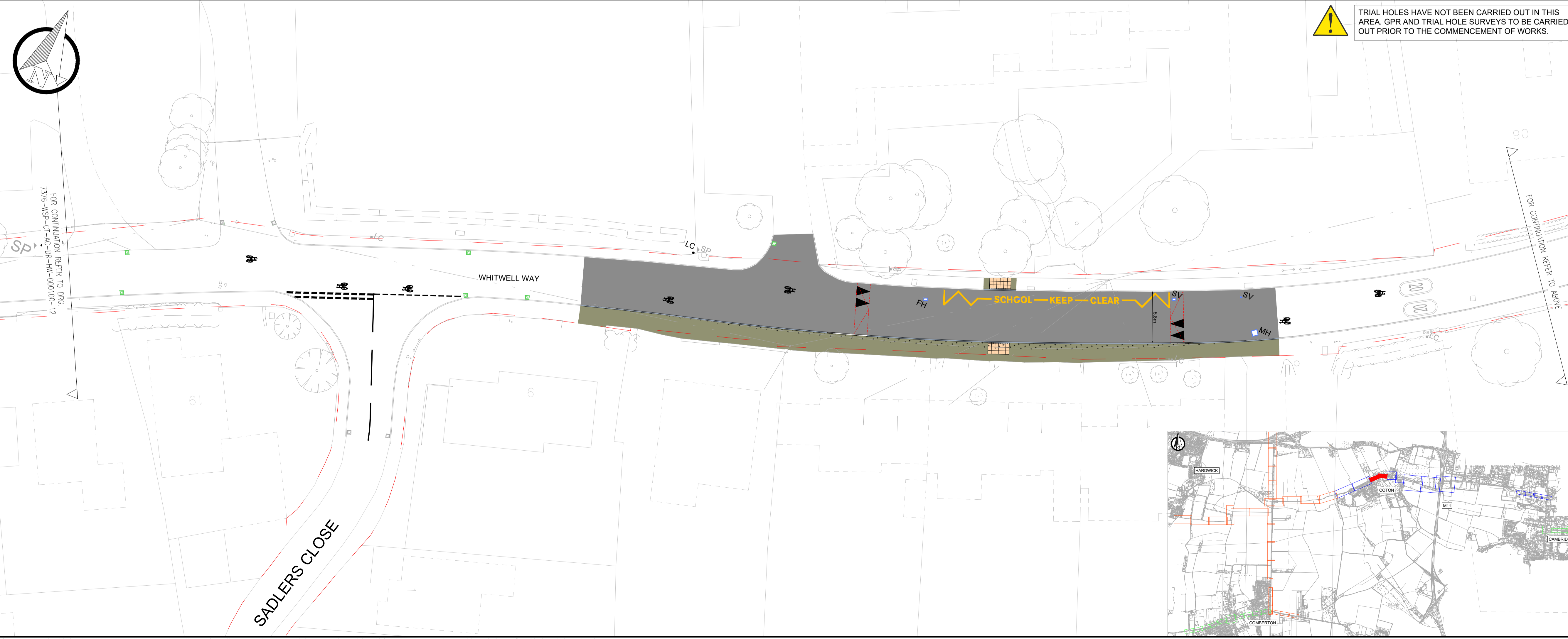


C:\Users\NMP064E7\WSP_03E5\UK-70117376 - Highways\01 - Highways\01 - Roads\Main Road and Coton Village\7376-WSP-CT-AC-DR-HW-000100.dwg 14 Nov, 2024 - 6:31pm

© Crown Copyright and database rights 2021 OS 100025205. You are permitted to use this data solely to enable you to respond to, or interact with, the organisation that provided you with the data. You are not permitted to copy, sub-license, distribute or sell any of this data to third parties in any form.



- NOTES:**
- 1) WHERE FLUSH KERBS ARE PROPOSED AT RAISED TABLES A MINIMUM OF 25mm KERB UPSTAND IS TO BE MAINTAINED.
 - 2) REFER TO DRAWING 7376-WSP-CT-XX-M2-LA-03004-03012 FOR FURTHER PLANTING DETAILS.
 - 3) FOR KEY REFER TO 7376-WSP-CT-AC-DR-HW-000100-00.
 - 4) PLEASE REFER TO THE LIGHTING DESIGN PACK, WHEN AVAILABLE, FOR FULL DETAILS OF THE LIGHTING WORKS TO BE UNDERTAKEN.



S3-P02	15.11.2024	RK	POST RSA UPDATE	AOS	JAH
S3-P01	26.07.2024	RK	FIRST ISSUE	AOS	JAH
REV	DATE	BY	DESCRIPTION	CHK	APD

DRAWING STATUS: **DETAILED DESIGN**

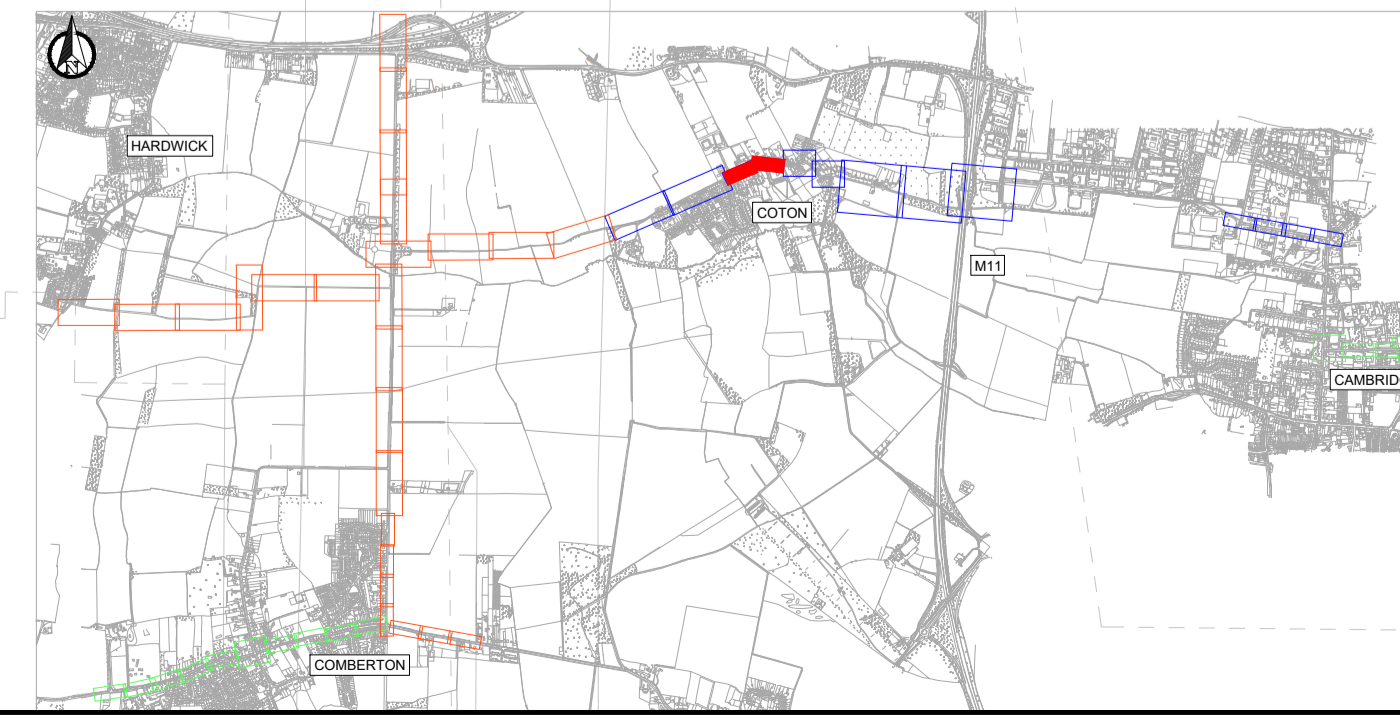
70 Chancery Lane, London WC2A 1AF
www.fmconway.co.uk www.wsp.com

CLIENT: **GREATER CAMBRIDGE PARTNERSHIP**

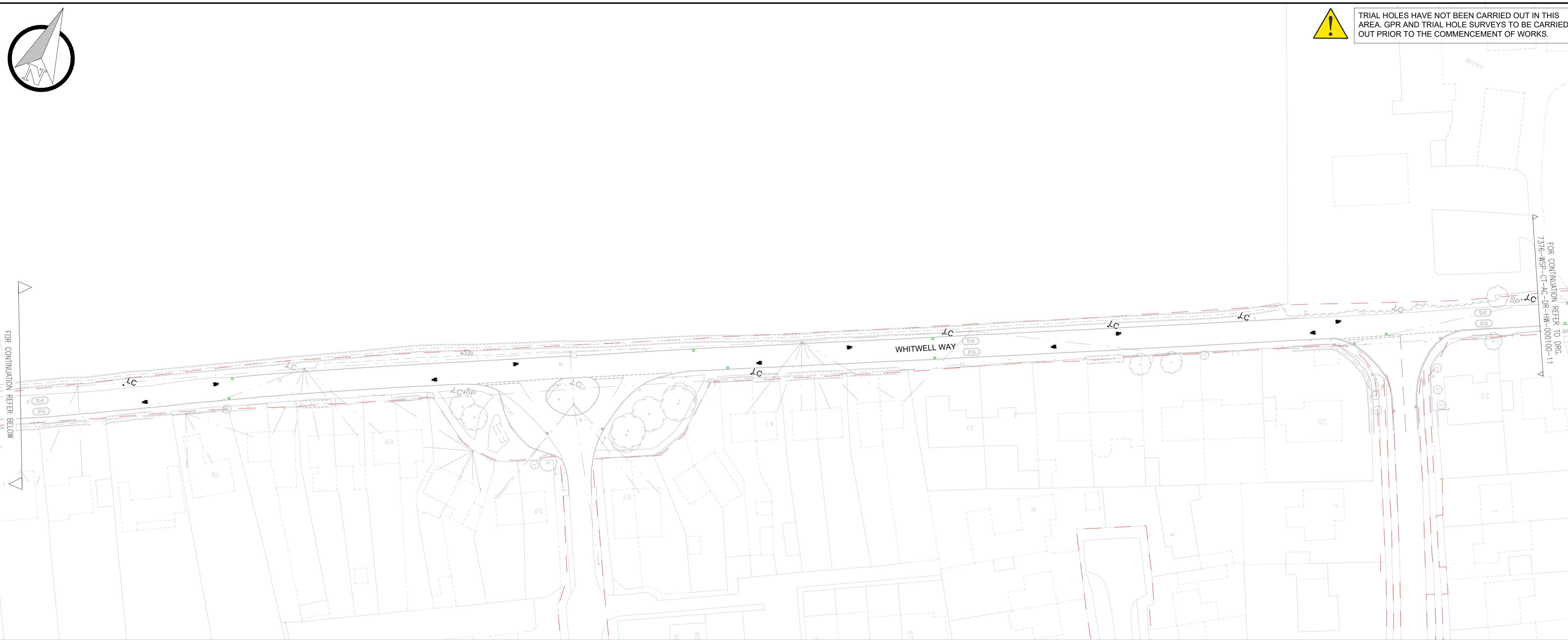
PROJECT: **COMBERTON GREENWAY**

TITLE: **GENERAL ARRANGEMENT
ADAMS ROAD AND COTON VILLAGE
SHEET 11 OF 31**

SCALE @ A1	DATE	DESIGN/DRAWN	CHECKED	APPROVED	SHEET
1:250	15.11.2024	RK	AOS	JAH	A1
WSP PROJECT NO.		70117376			
DRAWING NO.		7376-WSP-CT-AC-DR-HW-000100-11		REV. S3-P01	



C:\Users\WMP06427\OneDrive\Work\7376 - Highways\01 Works\Main Road and Coton Village\7376-WSP-CT-AC-DR-HW-000100.dwg 14 Nov, 2024 - 6:34pm



TRIAL HOLES HAVE NOT BEEN CARRIED OUT IN THIS AREA. GPR AND TRIAL HOLE SURVEYS TO BE CARRIED OUT PRIOR TO THE COMMENCEMENT OF WORKS.

- NOTES:**
- 1) WHERE FLUSH KERBS ARE PROPOSED AT RAISED TABLES A MINIMUM OF 25mm KERB UPSTAND IS TO BE MAINTAINED.
 - 2) REFER TO DRAWING 7376-WSP-CT-XX-M2-LA-03004-03012 FOR FURTHER PLANTING DETAILS.
 - 3) FOR KEY REFER TO 7376-WSP-CT-AC-DR-HW-000100-00.
 - 4) PLEASE REFER TO THE LIGHTING DESIGN PACK, WHEN AVAILABLE, FOR FULL DETAILS OF THE LIGHTING WORKS TO BE UNDERTAKEN.



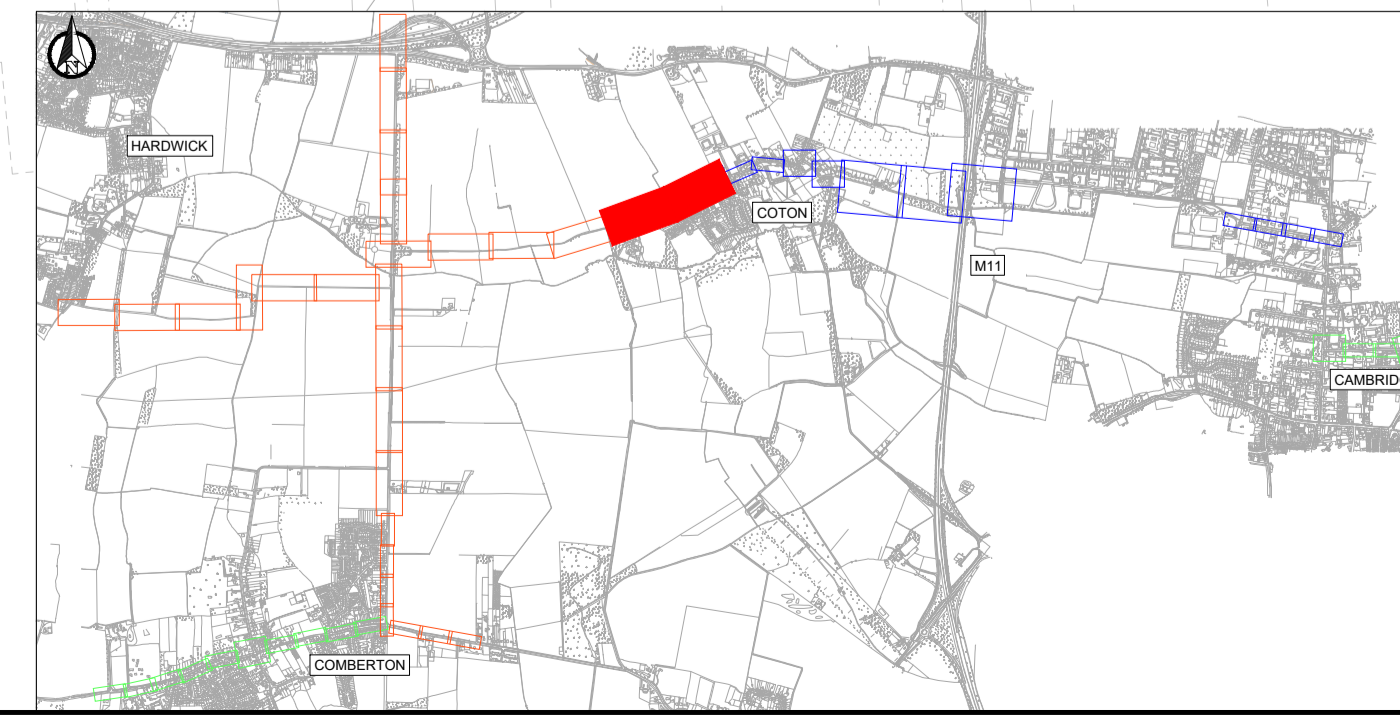
TRIAL HOLES HAVE NOT BEEN CARRIED OUT IN THIS AREA. GPR AND TRIAL HOLE SURVEYS TO BE CARRIED OUT PRIOR TO THE COMMENCEMENT OF WORKS.

RURAL DETAILED DESIGN TO BE ISSUED SEPARATELY



i BELOW STANDARD WIDTH BRIDLEWAY TO AVOID VEGETATION REMOVAL

i PROPOSED FENCE TO PREVENT VEHICULAR ACCESS TO MULTI-USER PATH AND BRIDLEWAY



S3-P02	15.11.2024	RK	POST RSA UPDATE	AOS	JAH
S3-P01	26.07.2024	RK	FIRST ISSUE	AOS	JAH
REV	DATE	BY	DESCRIPTION	CHK	APD

DRAWING STATUS: **DETAILED DESIGN**

70 Chancery Lane, London WC2A 1AF
www.fmconway.co.uk www.wsp.com

CLIENT: **GREATER CAMBRIDGE PARTNERSHIP**

PROJECT: **COMBERTON GREENWAY**

TITLE: **GENERAL ARRANGEMENT
ADAMS ROAD AND COTON VILLAGE
SHEET 12 OF 31**

SCALE @ A1	DATE	DESIGN/DRAWN	CHECKED	APPROVED	SHEET
1:500	15.11.2024	RK	AOS	JAH	A1
WSP PROJECT NO. 70117376					

DRAWING NO. 7376-WSP-CT-AC-DR-HW-000100-12	REV. S3-P01
---	--------------------

C:\Users\NMP064E7\WSP_0353\UK-70117376 - Comberton Detailed Design - Remaining Road Sections-70117376 - 03_MW_01 - Highways\01 Blocks\Adams Road and Coton Village\7376-WSP-CT-AC-DR-HW-000100.dwg 14 Nov, 2024 - 6:35pm